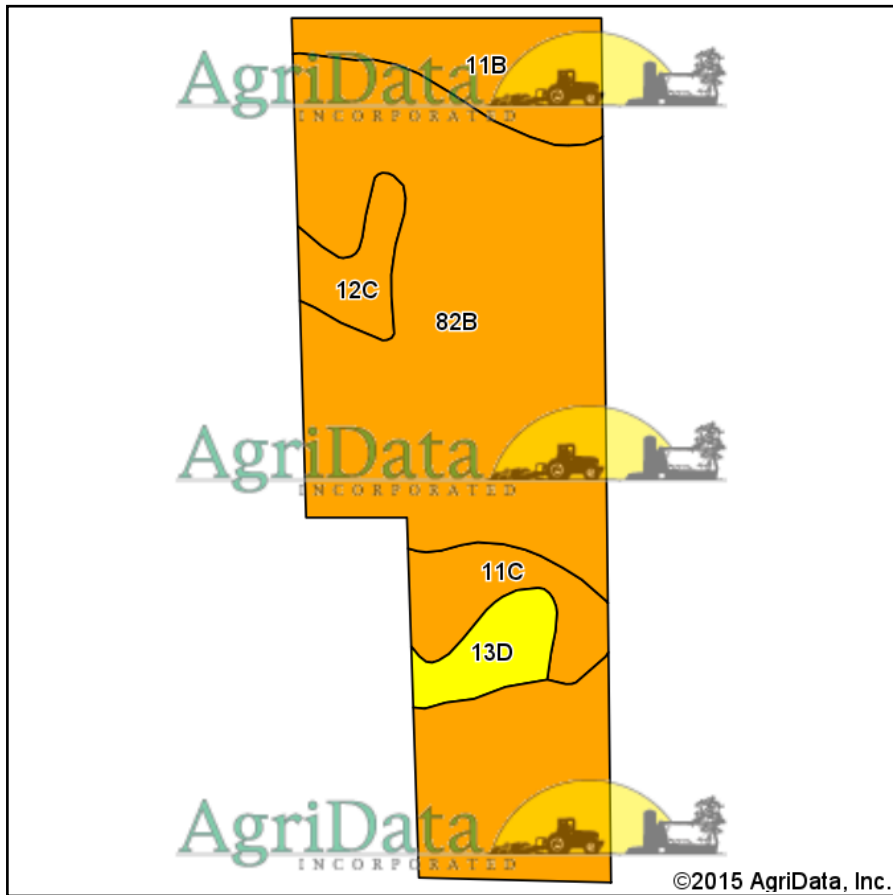
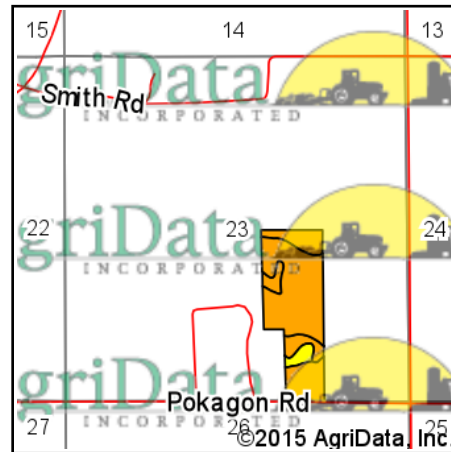


Soil Map

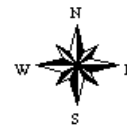


Soils data provided by USDA and NRCS.



State: **Michigan**
 County: **Berrien**
 Location: **23-6S-17W**
 Township: **Berrien**
 Acres: **47.17**
 Date: **10/8/2015**

Maps Provided By:



Area Symbol: MI021, Soil Area Version: 8

Code	Soil Description	Acres	Percent of field	Non-Irr Class Legend	Non-Irr Class *c	Irr Class *c	Alfalfa hay	Alfalfa hay Irrigated	Bromegrass alfalfa hay	Bromegrass alfalfa hay Irrigated	Corn	Corn Irrigated	Corn silage	Corn silage Irrigated	Oats	Orchardgrass alfalfa hay	S
82B	Oshtemo-Ockley complex, 0 to 4 percent slopes	34.54	73.2%		IIIc	IIIe	3.5	8	2.5	8	95	175	10	27	80		
11B	Oshtemo sandy loam, 0 to 6 percent slopes	5.12	10.9%		IIIc	IIIc											
11C	Oshtemo sandy loam, 6 to 12 percent slopes	3.30	7.0%		IIIe	IIIe											
13D	Spinks loamy fine sand, 12 to 18 percent slopes	2.18	4.6%		IVe				1.8						50		
12C	Ockley loam, 6 to 12 percent slopes	2.03	4.3%		IIIe						100						3.3
Weighted Average							2.6	5.9	1.9	5.9	73.9	128.1	7.3	19.8	60.9	0.1	

Area Symbol: MI021, Soil Area Version: 8

*c: Using Capabilities Class Dominant Condition Aggregation Method

Soils data provided by USDA and NRCS.